





# Sound Transit future service


**Link light rail**


**Future service:**

 **1 Line** Ballard–Tacoma


 **2 Line** Mariner–Redmond


 **3 Line** Everett–West Seattle


 **4 Line** South Kirkland–Issaquah


 **T Line** Tacoma Dome–Tacoma Community College

**In service:**


 Lynnwood–Angle Lake

 Redmond Technology–South Bellevue


 Tacoma Dome–St Joseph


**Sonder trains**


**Future service:**

 **S Line** DuPont–Seattle


**In service:**


 **N Line** Everett–Seattle


 **S Line** Lakewood–Seattle


**Stride bus rapid transit**

**Future service:**


 **S1 Line** Bellevue–Burien


 **S2 Line** Lynnwood–Bellevue

 **S3 Line** Shoreline–Bothell


**ST Express buses**

**In service:**


 Current routes




New station or bus facility




Added parking




Station improvements




Major transfer hub




Existing station or bus facility




Existing parking




Provisional light rail station




Amtrak trains




Monorail




Ferry terminal



Sea-Tac Airport



Greyhound buses



Streetcar

For more details, including information about project schedules, go to:

[soundtransit.org/system](https://soundtransit.org/system)

The map illustrates the future service network of Sound Transit, covering the Puget Sound region from Everett in the north to Tacoma in the south, and from DuPont in the west to Issaquah in the east. The network is composed of several key lines:

- Link Light Rail:** Includes future lines 1 (Ballard–Tacoma), 2 (Mariner–Redmond), 3 (Everett–West Seattle), and 4 (South Kirkland–Issaquah). In-service lines include Lynnwood–Angle Lake, Redmond Technology–South Bellevue, and Tacoma Dome–St Joseph.
- Sonder Trains:** Future S Line (DuPont–Seattle) and in-service N Line (Everett–Seattle) and S Line (Lakewood–Seattle).
- Stride Bus Rapid Transit:** Future S1 (Bellevue–Burien), S2 (Lynnwood–Bellevue), and S3 (Shoreline–Bothell) lines.
- ST Express Buses:** Current routes connecting major hubs.

The map also shows major transfer hubs, existing and new stations, and parking facilities. Key locations include Everett, Lynnwood, Shoreline, Seattle (including Downtown, Westlake, and SODO), Bellevue, Redmond, Issaquah, Tacoma, and DuPont. The Sound Transit logo is prominently displayed at the bottom center.

August 2024